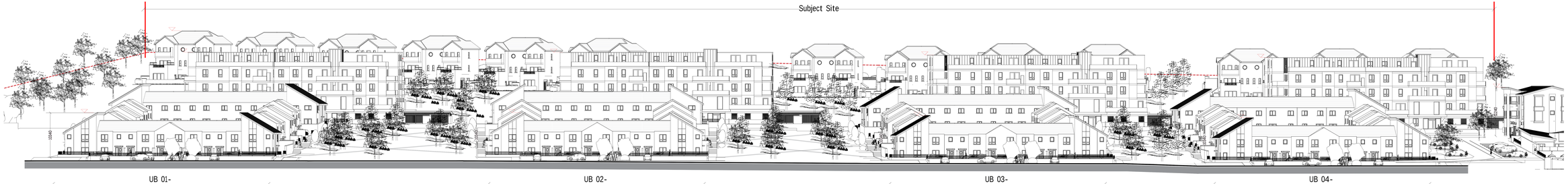

Contextual Elevation Lower Avenue GA "D"
Scale 1- 200

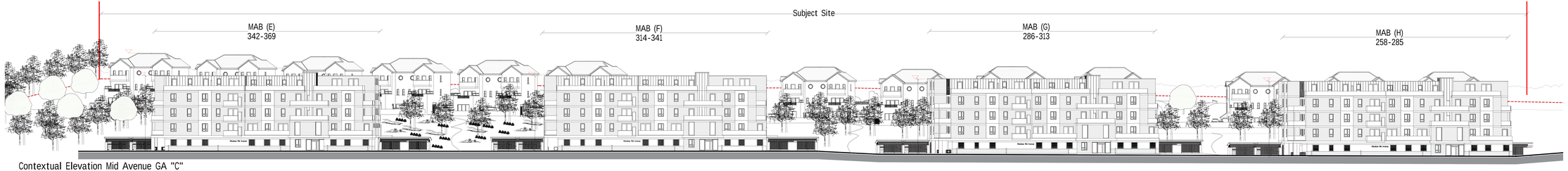

Contextual Elevation Mid Avenue GA "C"
Scale 1- 200

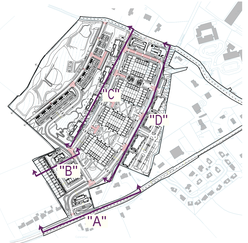

Generic Section
Location Key
Scale N/A

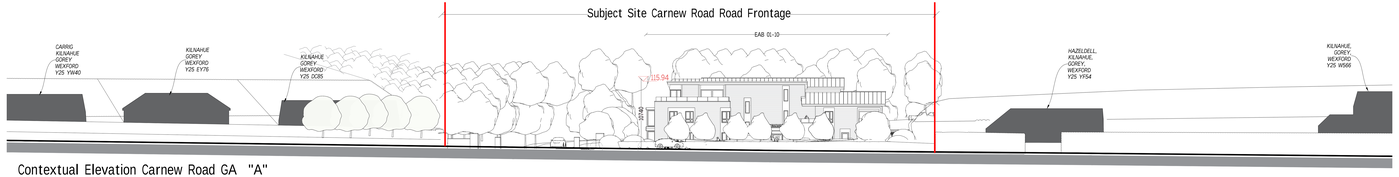

Contextual Elevation Carnew Road GA "A"
Scale 1- 200

Contextual Elevation Block DHB (J) GA "B"
Scale 1- 200

Sheet 112 @ Custom A0 - 2 Meters Length

SHD APPLICATION - GERARD GANNON PROPERTIES - LANDS AT KILNAHUE GOREY

Connolly Architects RIAI

CLIENT
GERARD GANNON PROPERTIES

PROJECT
SHD APPLICATION - LANDS AT KILNAHUE GOREY

DRAWING TITLE
Contextual Elevations

Date	By	Chk	Rev	Description
Mar 22	DG			22 Mar 22

Drawing Number 112 Rev -